



Special Edition

Death Valley Photos
March 16th to 20th, 2026



Enjoy this these photos from the following photographers who took these on their four-day trip to Death Valley.

Vern Rogers

Chuck Honeycutt

Truman Holtzclaw

Cokie Lepinski

Patricia Honeycutt

Bill Kress

Allan Lempke

Donna McDonald

Andy Tolsma

James Dunn

Heather Brown

Ron Nabity

Greg Geren

10 Kilometers

10 Miles

Trona



Wawona Visitor Center at Hill's Studio

INYO NF

Bishop

SIERRA NF

KINGS CANYON NATIONAL PARK

Eureka Dunes Campground (Primitive)

Mesquite Spring Campground

Fresno

Kings Canyon Visitor Center

Manzanar Visitor Center

Lodgepole Visitor Center

Stovepipe Wells Ranger Station

Furnace Creek Visitor Center

Father Crowley Vista Point- Rainbow Canyon

Visalia

South Fork Campground

Badwater Basin

Tulare

GIANT SEQUOIA SEQUOIA

NATIONAL PARK SERVICE

Telescope Peak

Ashford Mill Site



Delano

Bakersfield




Truman Holtzclaw



otruman.net

Salt Creek.





otruman.net

Desert Princess, Last Supper & Milky Way Rhyolite, Nev



To Tonopah

Stonewall
ain



otruman.net

Last supper & Milky Way 3-19-2026

Old Point

• Mount Dunfee

16 mi
26 km





S Curve



"Desert Pup Fish" (Salt Creek)



otruman.net

Desert pup Fish




LAKE VALLEY

Chuck Honeycutt




Sunrise - Mesquite Dunes - Two People - 360mm FF OM-1 Mark II camera






**Manly Lake, Badwater basin, March 19, 2026,
17mm lens (micro 4/3), 34mm full frame,
OM-1 camera**





Manly Lake, Badwater basin, March 19, 2026, 17mm lens (micro 4/3), 34mm full frame, OM-1 camera






**Sunrise - Mesquite Dunes + Devils Cornfield –
400mm FF OM-1 Mark II camera**





Mid-Day Sun with Infrared Filter - Black & White
OM-1 Mark II camera



Patricia Honeycutt



Zabriski Point Detail at Sunrise





Patricia Honeycutt


Mesquite Flat Dunes at Sunrise






Patricia Honeycutt

Oh Truman! and Greg, Manly Lake at Sunrise





Patricia Honepuff

• **Tin Mountain**
8953ft
2729m

Bighorn Gorge

**Joshua Tree on the
Road to Darwin**





Patricia Honeycutt

Owens Lake Salt Ponds at Sunset

Daylight Pass
4316ft
1316m


46km



Andy Tolsma



Committee Meeting



Jacks




Zebra-tailed-lizard

Gold Point

• *Mount Dunfee*

26





Gravel-Ghost





Hallowed Emptiness





RIVER

E

R

Chuckwalla

Amargosa Farm Road

Amargosa Valley



18mi

• Cerro Gordo Peak
9184ft
2799m

Conglomerate
Mesa

Malpais Mesa

21 mi
40 km

395

Allan Lempke



Mount Whitney Sunset
3/14 iPhone 14 Pro

190





S Curve 20 Mule Team Rd.
AM 3/17 iPhone 14 Pro

33mi
53km




190

Trona-Wildrose Road




Double Arch, Alabama Hills Afternoon
3/15 Nikon P900



Wingate Pass



Black-throated Sparrow
Noon Dante's Overlook 3/17
iPhone 14 Pro



tys Junction

Rhyolite Wagon
Wheel Sunset 3/17
iPhone 14 Pro




Vern Rogers



Mesquite Dunes with Black Signature
Nikon Z8 with a Tamron 50-400mm lens.

127






Zabrisky Point at Sunrise with Signature
Nikon Z8 with a Tamron 50-400mm lens.

3040ft
927m


127



Trona-Wildrose Road



Ubehebe Crater Nikon Z8
with a Tamron 50-400mm lens.



Wingate Pass

15 mi
24 km


Low

Centennial Flat




Van Rogers
Photography

Mono Lake and the Eastern Sierra
Nikon Z8 with a Tamron 50-400mm lens.







**Keeler Pool with Steer (added from Photoshop)
Nikon Z8 with a Tamron 50-400mm lens.**



Bill Kress




Eye-of-Alabama-AH-15-Mar-2026-
DSCF0071-Mono





Rhyolite-Two-Burros-DV-DSC01846



Haiwee Reservoir



Scarlet-Milkweed-Astragalus-coccineus-
Locoweed-AH-15-Mar-20

gees Aqueduct

42mi
68km

Little Lake





**Whitelined-Sphinx-moth-
Catepillar-DV-17-Mar-
2026-Z63_2501**



Panamint City



Darwin-CA-Marble-Carving-16-Mar-2026-DSCF0276-Mono



31 mi
50 km

Cokie Lepinski




Zabriskie Point Sunrise 7:00am, 3/17/26.
OM 1 Mark II, f/4.0, 1/160 sec, \ISO 400.
OM lens 12-100 f/4.






**Sunset at Mesquite Flat Dunes. 6:21pm, 3/18/26. OM 1
Mark II, f/14, 1/80 sec, ISO 200. OM lens 50-200 f/2.8.
Beautiful viewpoint!**





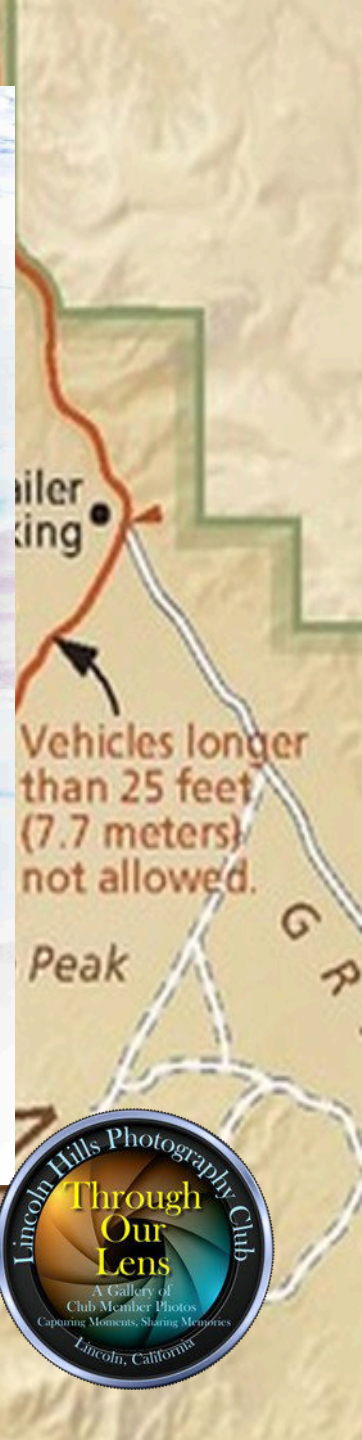

Relaxing on the Dunes. 6:36pm, 3/17/26. This was at Mesquite Flat Dunes. OM 1 Mark II, f/13, 1/60 sec, ISO 400. OM lens 14-150 at 150. After trudging quite a ways on these dunes!






Cove Lepinski
COVE LEPINSKI PHOTOGRAPHY

Lake Manly from Dante's Viewpoint. 8:36am, 3/17/26. OM 1 Mark II, f/11, 1/640 sec, ISO 200. OM lens 50-200 f/2.8. Beautiful viewpoint!





28 mi
45 km

Funeral Pe
384ft
945m

River

Corie Jepinski
CORIE JEPINSKI PHOTOGRAPHY

**Sunset at Mesquite Flat Dunes. 6:21pm, 3/18/26.
OM 1 Mark II, f/14, 1/80 sec, ISO 200. OM lens 50-
200 f/2.8. Beautiful viewpoint!**



Salsberry Pass


To Panrump

James Dunn



Salt ponds sunset

Teakettle Junction



Trona-Wildrose Road



Zebra tailed lizard


Needle Peak
5804ft
1769m

ns
enced
vers.

R
A
N



Wingate Pass





Donkeys



3315ft
1010m

and Las Vegas

Jubilee Pass

Jub
Moun

Larry

ills

To
Tecopa
and
Las Vegas



Chuckwalla

flooding and
deep sand




Owens Peak

Ranger station

To Lake Isabella

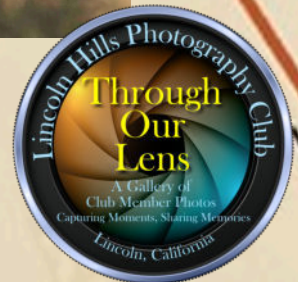
und

disposal stati



Wild horses


To Sequoia and Los Angeles



Heather Brown



West of Bishop. Spring is coming.



Owl
Lake
(dry)

Mounta



Blooming Joshua tree at night

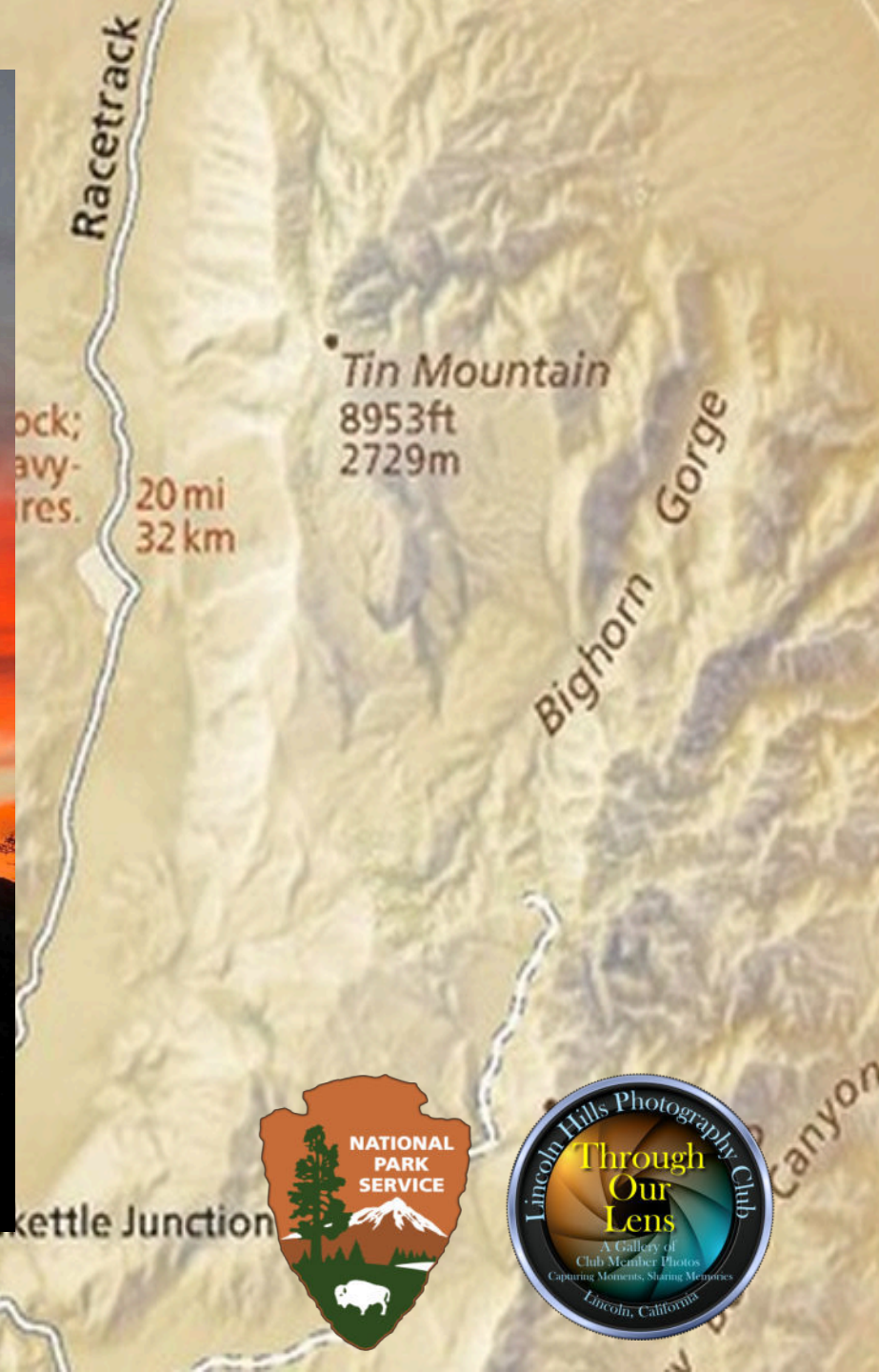
Blooming Joshua tree

WIN MILITARY PRIVAT





Good morning sunrise





CHARLES LAKE

(dry)

VALLI

EARLES


GE

1969ft
600m

Brown M
5125ft
1562m




Moon rise



Ron Nabity



Mesquite Dunes Lone Hiker, Evening, OM Systems,
OM1 Mark II






**Super Bloom Hunters Near Harmony
Borax Works, Midday, OM Systems, OM1
Mark II**





Dawn at Zabriskie Point, OM Systems, OM1 Mark II.





G
E

1969ft
600m

ARLES
(dry)

Brown M
5125ft
1562m



ARLES

**Golden Canyon Hikers, Morning, OM Systems,
OM1 Mark II**





Mesquite Dunes Sunset, OM Systems, OM1 Mark II




Greg Geren



**Mt Whitney and Gargoyle Guardian,
Alabama Hills, 8:03 am, Camera: Canon R5**

26 mi
42 km





Owens Valley Salt Pond Sunset, Owens Valley,
7:09pm, Android Cell, Salt ponds





Mono Lake Tufa, Mono Lake, 11:58am,Android Cel



Haiwee
Reservoir



Community Pool, Keeler, CA, 7:00pm,
Android Cell, Ruined pool

68km





**Trona Pinnacles, Trona, CA, 7:45am, Canon R5,
Monochrome Panorama**



Lost
Lake
(dry)



I hope you've enjoyed viewing this Special Edition; Death Valley. The mission of this publication is to share your great photography to a broader audience.

If you want a copy of this Special Edition, send me an email and I'll send you a copy.

lhphotoclubkdv@outlook.com





Photos in this publication are the property of the featured photographer and may not be copied or distributed without the permission of the photographer.

To view more of our member's great photography, please visit our Galleries at GALLERIES | lhphotoclub.



Through Our Lens, is a sanctioned publication of the Lincoln Hills Photography Club, designed & published by Keith D. Vogt

Comments/questions may be sent to lhphotoclubkdv@outlook.com